

9/12/20 (1)

Sgt. Brendan CROWE  
Det. Mick LANE  
Det. Chris CRANER  
CST COATES 9.25am. 3/3/97.

Premises: Wharf Complex: <sup>det.</sup> Phil MILLIGAN Wharf 5  
Harbour area. off Hickson Rd. Darling Harbour.  
Wharf 5. NE Area of complex. Old mechanical-storage.  
Sus. Death. Scott Stuart MILLER 21/7/75

Deed. [redacted] Orange.

Male Deceased, lying face down head to (E).  
Both arms down at side. (L) arm bent slightly  
palm up at (L) side. (R) arm bent under body.  
Legs outstretched heels up. Toes pointed  
slightly to (NW). Short brown hair.

Wearing: Blue denim jeans, white t-shirt, brown belt,  
brown shoes, Red/blue/green socks.

Black wallet in right rear pocket of jeans.  
Abrasion present on (L) wrist. Back of left  
jeans leg turned up. 'JAG' label on rear of  
jeans right side. Clothing damp to touch.

Nil underpants. White t-shirt found under outer white t-shirt  
(R) eye swollen and black - appears to be closed.


Dirt on palm (L) hand. Blood on (L) fingernails,  
blood on (R) ear. Blood on shirt (R) sleeve and  
rear of (R) shoulder front (R) side of shoulder  
bloodsoaked. Blood on face, blood on ground  
around face, blood running in (S) direction  
away from body. Blood in hole in bitumen  
Rigor in legs. Dirt on lower (L) arm.

Wallet in pocket examined. 10am. Tattered  
around (R) edge. Student I.D, Drivers licence  
and personal papers in name of Scott Stuart  
MILLER - 27/7/75.

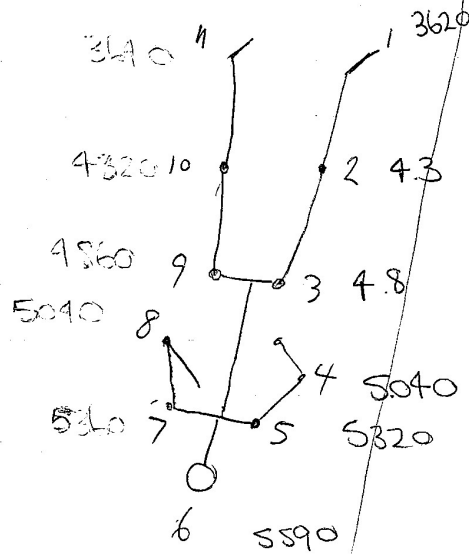
10.10am. Examination of Deceased by Dr Joe  
Du Flou. Lividity present in torso on examination  
fixed & consistent. Temp. 23.7 at 10.20am

Anal Temp 24.9 10.23am.

97/120 (2)



	A.	B
1	3620	3380
2	4.3	4010
3	4.8	4430
4	5.040	4740
5	5320	4940
6	5890	5120
7	5360	4840
8	5040	4485
9	4860	4380
10	4320	3850
11	3640	3290



A To B. 1790.  
 AB Heading 340°.

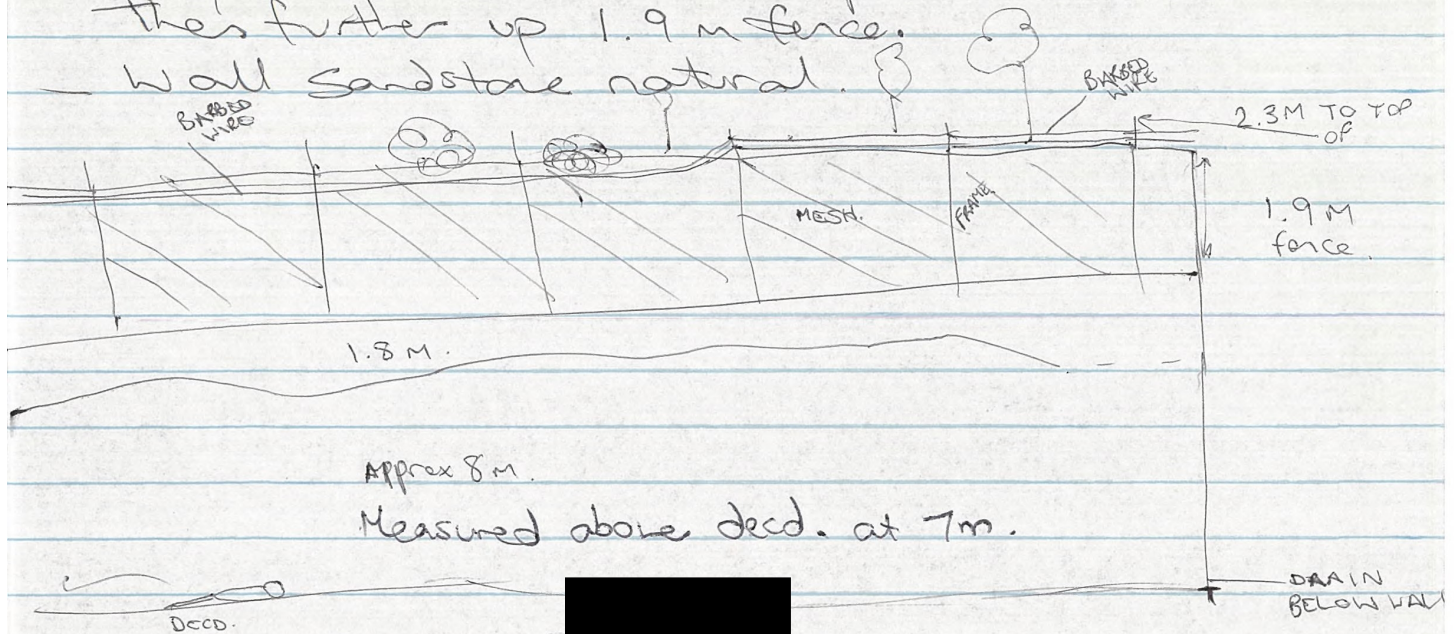
Measured 9.40am

97/120/3

Wall to N of Deceased.


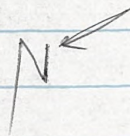
Wall approx 8m high to landing with Ivy, trees, Approx 2m up to bottom of fence. then further up 1.9 m fence.

Wall Sandstone natural.



Approx 8m.

Measured above decd. at 7m.



97/120 (4)

- Wallet and contents to Det. HOWE 10.50am 3/3/97  
11am. Photos from top of Munn St. Position above deceased.

MUNN ST.  
Above Decd.

Steel & wire fence running (N) from sandstone building to edge of cliff.  
Walkway to (N) of fence approx 2m wide, large amount of ivy growth, paper trees, sticks & leaves in area. fanta can near fence crushed & very old. Southern end of fence has barbed wire (2 strands) at top of fence. Same way along tree appears to have piked barbed wire down from top area exposing pde frame.  
fence 1.9m High  
Ledge 1.8m down from bottom of fence.  
Green steel structure (loose) on E side of fence near area where deceased is below.  
Large amount of ivy above wall - app. undisturbed.  
11.55am. Homicide.

Dave LAIDLAW

Phil ROBERTSON (Lodo)

12.05 Photogrammetry STREETFIELD.

1pm Body photographed, hands bagged - Body bag.