

ANNEXURE TO THE OIC STATEMENT OF
DETECTIVE SENIOR CONSTABLE MELANIE STAPLES

MAP 1: Map of Centennial Park



- BUILDING OR PAVILION OF HISTORICAL SIGNIFICANCE
- PLAYGROUND
- AMENITIES
- SYDNEY WATER FACILITY
- AMPHITHEATRE
- LANDSCAPE FEATURE
- PERMANENT FOOD AND BEVERAGE OUTLET
- ADMINISTRATIVE / MAINTENANCE FACILITIES
- SPORTS AND RECREATION FACILITY
- POND
- EDUCATION FACILITIES

A numbered key to this map is overleaf.
Location # 32 indicates Busby's Pond; location # 36 indicates Snake Bank.

**ANNEXURE TO THE OIC STATEMENT OF
DETECTIVE SENIOR CONSTABLE MELANIE STAPLES**

KEY TO MAP 1:

- | | |
|---|------------------------|
| 1. SUPERINTENDENTS RESIDENCE | 28. FLY CASTING POND |
| 2. PLAYGROUND | 29. AMENITIES |
| 3. AMENITIES | 30. LACHLAN RESERVE |
| 4. UNDERGROUND RESERVOIR | 31. COLUMN GARDEN |
| 5. UNDERGROUND RESERVOIR | 32. BUSBYS POND |
| 6. UNDERGROUND RESERVOIR | 33. FAIRLAND PAVILION |
| 7. BELVEDERE AMPHITHEATRE | 34. AMENITIES |
| 8. SANDSTONE RIDGE | 35. RANGER'S RESIDENCE |
| 9. PAPERBARK GROVE | 36. SNAKE BANK |
| 10. AMENITIES | 37. LILY POND |
| 11. FEDERATION VALLEY | 38. LACHLAN SWAMP |
| 12. FEDERATION PAVILION | 39. WILLOW POND |
| 13. CENTRAL PARK DINING. INCLUDES AMENITIES AND VISITOR INFORMATION | 40. AMENITIES |
| 14. PLAYGROUND | 41. ONE MORE SHOT POND |
| 15. PARADE GROUND | 42. MUSGRAVE POND |
| 16. REMNANT EASTERN SUBURBS BANKSIA SCRUB | 43. DUCK POND |
| 17. TRUST ADMINISTRATION. INCLUDES VISITOR INFORMATION | 44. VERNON PAVILION |
| 18. FROG HOLLOW | 45. MISSION FIELDS |
| 19. PARK DEPOT | 46. MCKAY FIELDS |
| 20. PINE GROVE | 47. SW PADDOCK |
| 21. WEATHER STATION | 48. LEARNER'S CYCLEWAY |
| 22. BRAZILIAN FIELDS | 49. AMENITIES |
| 23. ROSE GARDEN | 50. RANDWICK POND |
| 24. BUSBY'S PROMONTORY | 51. EQUESTRIAN GROUNDS |
| 25. AMENITIES | 52. CHURCH GROUNDS |
| 26. EDUCATION PRECINCT | 53. KENSINGTON PONDS |
| 27. MODEL YACHT POND | 54. ASH PADDOCK |
| | 55. PLAYGROUND |

ANNEXURE TO THE OIC STATEMENT OF
DETECTIVE SENIOR CONSTABLE MELANIE STAPLES

Selected Crime Scene photographs from 26/09/2009
Location: Snake Bend, southern side of Busby Pond, Centennial Park

IMAGE 1: In situ position of CAWSEY's body on the path





IMAGE 2: In situ position of CAWSEY's body on the path, Marker 1 ("rollie" cigarette) and Marker 2 (tailor made cigarette)




ANNEXURE TO THE OIC STATEMENT OF
DETECTIVE SENIOR CONSTABLE MELANIE STAPLES

IMAGE 3: In situ position of CAWSEY's body on the path, Marker 2 (tailor made cigarette) and Marker 3 (red cigarette lighter).



IMAGE 4: CAWSEY's body turned over showing his clothing and the position of his mobile phone in his top shift pocket.



Page 4 of 16

ANNEXURE TO THE OIC STATEMENT OF
DETECTIVE SENIOR CONSTABLE MELANIE STAPLES

IMAGE 5: Scaled photograph of the knife damage to CAWSEY's shirt





IMAGE 6: Post mortem photograph of the single stab wound to CAWSEY's chest




ANNEXURE TO THE OIC STATEMENT OF
DETECTIVE SENIOR CONSTABLE MELANIE STAPLES

Photographs of Anthony CAWSEY

IMAGE 7: Photograph of Anthony CAWSEY (October 2007) - provided by his family




IMAGE 8: Photograph of Anthony CAWSEY dated 27/03/2009
Located during a celebrite examination of his mobile phone



ANNEXURE TO THE OIC STATEMENT OF
DETECTIVE SENIOR CONSTABLE MELANIE STAPLES

IMAGES 9a and 9b: Photographs of Anthony CAWSEY from his mobile phone.



ANNEXURE TO THE OIC STATEMENT OF
DETECTIVE SENIOR CONSTABLE MELANIE STAPLES

CCTV from the unit complex at 43 Morehead Street, Redfern

IMAGE 10: 2:48am, 26/09/2009 - CAWSEY returning to his unit after his last work assignment with Show Support




IMAGE11: 4:24am, 26/09/2009 - CAWSEY departing his unit. CAWSEY goes to Centennial Park.



ANNEXURE TO THE OIC STATEMENT OF
DETECTIVE SENIOR CONSTABLE MELANIE STAPLES


Photographs of Moses KELLIE

IMAGE 12: Photograph of Moses KELLIE taken on 03/10/2009.



ANNEXURE TO THE OIC STATEMENT OF
DETECTIVE SENIOR CONSTABLE MELANIE STAPLES

IMAGE 13: Charge photographs of Moses KELLIE taken on 17/10/2009 at Waverley Police Station (charge reference: H[REDACTED]).



ANNEXURE TO THE OIC STATEMENT OF
DETECTIVE SENIOR CONSTABLE MELANIE STAPLES

Maps depicting locations in and around Centennial Park relevant to the Police case
against Moses KELLIE

LEGEND FOR MAP 2 AND MAP 3 (INSET MAP):

LEGEND

Approximate Locations Only

- 1 - 3pm, 25/09/2009: Sighting by Mark KAY
- 2 - 8pm, 25/09/2009: Sighting by Lachlan YOULL and Harriet PEMBROKE
- 3 - 5:56am, 26/09/2009: Crime scene - body of Anthony CAWSEY discovered
- 4 - 6.10am, 26/09/2009: Sighting by Jonathan EDGINTON
- 5 - 5:15am, 03/10/2009: Moses KELLIE sighted by Det Sgt Bishop
- 6 - Stone pavilion disclosed by KELLIE on 03/10/2009
- 7 - First Campsite disclosed by KELLIE on 03/10/2009
- 8 - 11/10/2009: Robbery of [1359]
- 9 - 16/10/2009: First interaction between KELLIE and [1360]
- 10 - 16/10/2009: Sighting by Susan HUNT
- 11 - 17/10/2009: Second campsite (drain campsite) of Moses KELLIE
- 12 - 17/10/2009: Bubbler identified to Police by KELLIE
- 13 - 09/11/2009: Third campsite of Moses KELLIE

 Map Inset

ANNEXURE TO THE OIC STATEMENT OF
DETECTIVE SENIOR CONSTABLE MELANIE STAPLES

MAP 2: Locations in and around Centennial Park relevant to the Police case against
Moses KELLIE



(Inset map is Map 3)

ANNEXURE TO THE OIC STATEMENT OF
DETECTIVE SENIOR CONSTABLE MELANIE STAPLES

**MAP 3: INSET MAP of locations in Centennial Park relevant to the Police case against
Moses KELLIE**



ANNEXURE TO THE OIC STATEMENT OF
DETECTIVE SENIOR CONSTABLE MELANIE STAPLES

Photographs of KELLIE's campsites

IMAGE 14: Photograph taken by Crime Scene officer Detective Senior Sergeant RYAN on 17/10/2009.



The crime scene tape indicates the scrub along the shoreline of Busby's Pond which leads directly to KELLIE's "drain campsite".

The photograph is looking towards the area where CAWSEY's body was located. The figure that can be seen on the path is approximately in the same position to where CAWSEY's body was located.

ANNEXURE TO THE OIC STATEMENT OF
DETECTIVE SENIOR CONSTABLE MELANIE STAPLES

IMAGE 15: Photograph of KELLIE's "drain campsite" taken by Crime Scene officer Detective Senior Sergeant RYAN on 17/10/2009.



ANNEXURE TO THE OIC STATEMENT OF
DETECTIVE SENIOR CONSTABLE MELANIE STAPLES

IMAGE 16: Photograph of KELLIE's "drain campsite" taken by Crime Scene officer Detective Senior Sergeant RYAN on 17/10/2009.

